

ORDINANCE NO. _____

AN ORDINANCE OF THE TOWN OF ADDISON, TEXAS, AMENDING THE COMPREHENSIVE ZONING ORDINANCE BY AMENDING AN EXISTING SPECIAL USE PERMIT FOR A PUBLIC UTILITY, TO INCLUDE A RAIL STATION, LOCATED AT 4925 ARAPAHO ROAD; PROVIDING A PENALTY NOT TO EXCEED TWO THOUSAND AND NO/100 DOLLARS (\$2,000.00) FOR EACH OFFENSE AND A SEPARATE OFFENSE SHALL BE DEEMED COMMITTED EACH DAY DURING OR ON WHICH A VIOLATION OCCURS OR CONTINUES; SAVINGS, NO SEVERABILITY AND AN EFFECTIVE DATE.

WHEREAS, the property located at 4925 Arapaho Road, is zoned PD, Planned Development, through Ordinance Numbers 097-055 and 002-002; and

WHEREAS, at its regular meeting held on December 15, 2020 the Planning & Zoning Commission considered and made recommendations on a request for a rail station (Case No.1820-SUP); and

WHEREAS, this change of zoning is in accordance with the adopted Comprehensive Plan of the Town of Addison, as amended; and

WHEREAS, after due deliberations and consideration of the recommendation of the Planning and Zoning Commission, the information received at a public hearing, and other relevant information and materials, the City Council of the Town of Addison, Texas finds that this amendment promotes the general welfare and safety of this community.

NOW THEREFORE, BE IT ORDAINED BY THE CITY COUNCIL OF THE TOWN OF ADDISON, TEXAS:

SECTION 1. The recitals and findings set forth above are hereby found to be true and correct and incorporated as if fully set forth herein.

SECTION 2. A Special Use Permit authorizing a rail station, on the property located at 4925 Arapaho Road, is hereby granted subject to the following conditions:

- (a) Prior to the issuance of a Certificate of Occupancy, said Property shall be improved in accordance with the site plan, landscape plan, and elevations, which are attached hereto as **Exhibit A** and made a part hereof for all purposes.
- (b) The rail station must be built in accordance with the design guidelines set forth by the Addison Art and Design Committee and adopted by the Addison City Council.
- (c) To specifically promote the health, welfare and safety of Addison's residents and bus and train riders, security cameras are required such that the platform, bus area and parking lot be visible on-camera. The feed from the security cameras shall be available to the Addison Police Department, and other law enforcement agencies responsible for protecting the public.

(d) If the property for which this Special Use Permit is granted is not used for the purposes for which said permits were granted within one (1) year after the adoption of this ordinance, the City Council may authorize hearings to be held for the purpose of considering a change of zoning and repeal of the Special Use Permits granted herein.

SECTION 3. That any person, firm, or corporation violating any of the provisions or terms of this ordinance shall be subject to the same penalty as provided for in the Comprehensive Zoning Ordinance of the city, as heretofore amended, and upon conviction shall be punished by a fine set in accordance with Chapter 1, General Provisions, Section 1.10, General penalty for violations of Code; continuing violations, of the Code of Ordinances for the Town of Addison.

SECTION 4. That it is the intention of the City Council that this ordinance be considered in its entirety, as one ordinance, and should any portion of this ordinance be held to be void or unconstitutional, then said ordinance shall be void in its entirety, and the City Council would not have adopted said ordinance if any part or portion of said ordinance should be held to be unconstitutional or void.

SECTION 5. That all ordinances of the City in conflict with the provisions of this ordinance be, and the same are hereby repealed and all other ordinances of the City not in conflict with the provisions of this ordinance shall remain in full force and effect.

SECTION 6. That this Ordinance shall become effective from and after its passage and approval and after publication as may be required by law or by the City Charter or ordinance.

DULY RESOLVED AND ADOPTED by the City Council of the Town of Addison, Texas, on this the 12TH day of JANUARY 2021.

TOWN OF ADDISON, TEXAS

Joe Chow, Mayor

ATTEST:

APPROVED AS TO FORM:

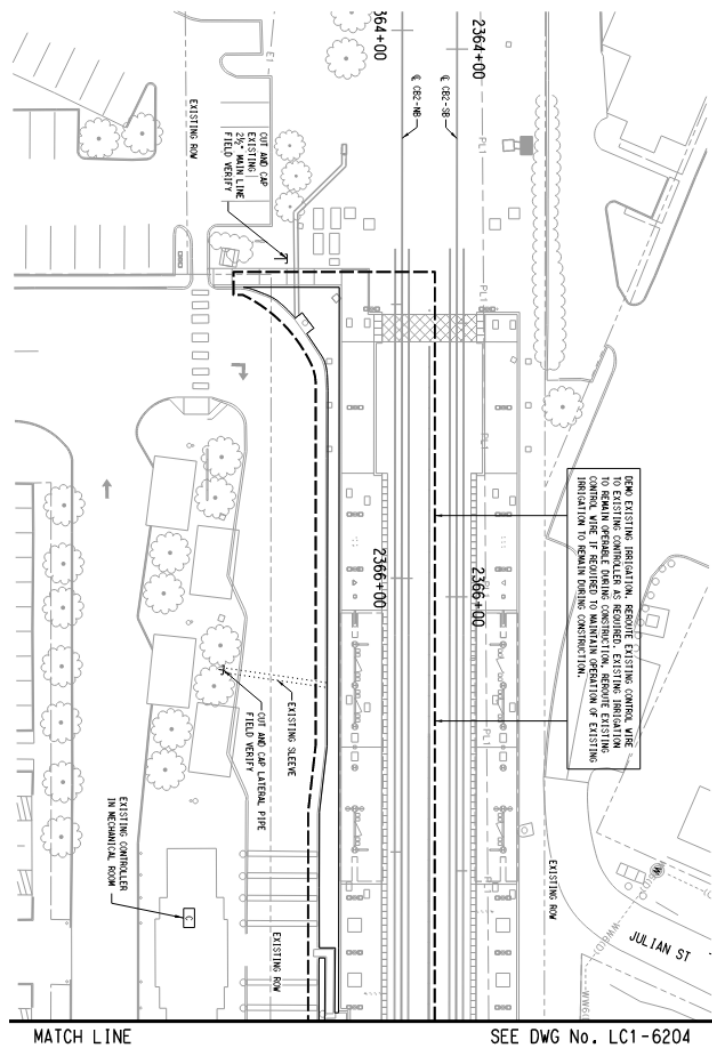
Irma Parker, City Secretary

Brenda N. McDonald, City Attorney


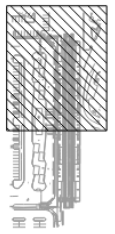
EXHIBIT A

DWG No. LC1-6204
16-NOV-2020 11:11
C802-LC1-6203_000

DWG No. LC1-6204



REMOVE EXISTING IRRIGATION. REMOVE EXISTING CONTROL WIRE TO REMAIN OPERABLE DURING CONSTRUCTION. REMOVE EXISTING CONTROL WIRE IF REQUIRED TO MAINTAIN OPERATION OF EXISTING IRRIGATION TO REMAIN DURING CONSTRUCTION.



- IRRIGATION PROTECTION LEGEND**
- EXISTING ELECTRIC REMOTE CONTROL VALVE
 - EXISTING CONTROLLER
 - CUT AND CAP EXISTING LATERAL PIPE
 - CUT AND CAP EXISTING MAINLINE PIPE
 - MAINLINE PIPE
 - LATERAL PIPE
 - EXISTING SLEEVE

- NOTES:**
- FIELD DART LIMITS OF IRRIGATION PROTECTION AND REMOVAL TO ACCOMMODATE SITE CONDITIONS AND CHANGES IN SCOPE BY OTHER CONSTRUCTION TRADES.
 - DURING ALL PHASES OF CONSTRUCTION, PROTECT EXISTING IRRIGATION SYSTEMS AND MAINTAIN IRRIGATION OPERATION ON A WEEKLY BASIS TO ENSURE THAT PLANTINGS RECEIVE ADEQUATE WATERING.
 - SEE DWG No. LC1-6202 FOR IRRIGATION NOTES.
 - SEE DWG No. LC1-6201 AND LC1-6202 FOR ADDITIONAL NOTES REGARDING THE IRRIGATION SYSTEM TO WORK WITH THE NEW SITE IMPROVEMENTS.

IRRIGATION PROTECTION AND REMOVAL PLAN
SCALE: 1"=20'-0"

					<p>CONTRACT SHEET NO. 60 OF 61</p> <p>COTTON BELT REGIONAL RAIL LINE SECTION CB-1 ADDITION STATION IRRIGATION PROTECTION AND REMOVAL PLAN SHEET 1 OF 2</p>
					<p>CONTRACT SHEET NO. 60 OF 61</p> <p>COTTON BELT REGIONAL RAIL LINE SECTION CB-1 ADDITION STATION IRRIGATION PROTECTION AND REMOVAL PLAN SHEET 1 OF 2</p>

DART
RELEASED FOR CONSTRUCTION

DATE REVIEWER MANAGER DATE
ANY REVIEW BY THE AUTHORITY IS FOR THE BENEFIT OF THE AUTHORITY ONLY, AND THE AUTHORITY'S STAMP DOES NOT CONSTITUTE THE ENDORSEMENT OR ACCEPTANCE OF RESPONSIBILITY FOR ANY ERRORS OR OMISSIONS OR OF ITS ORIGINATOR TO COMPLY WITH ALL CONTRACT REQUIREMENTS.

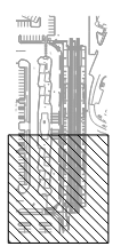
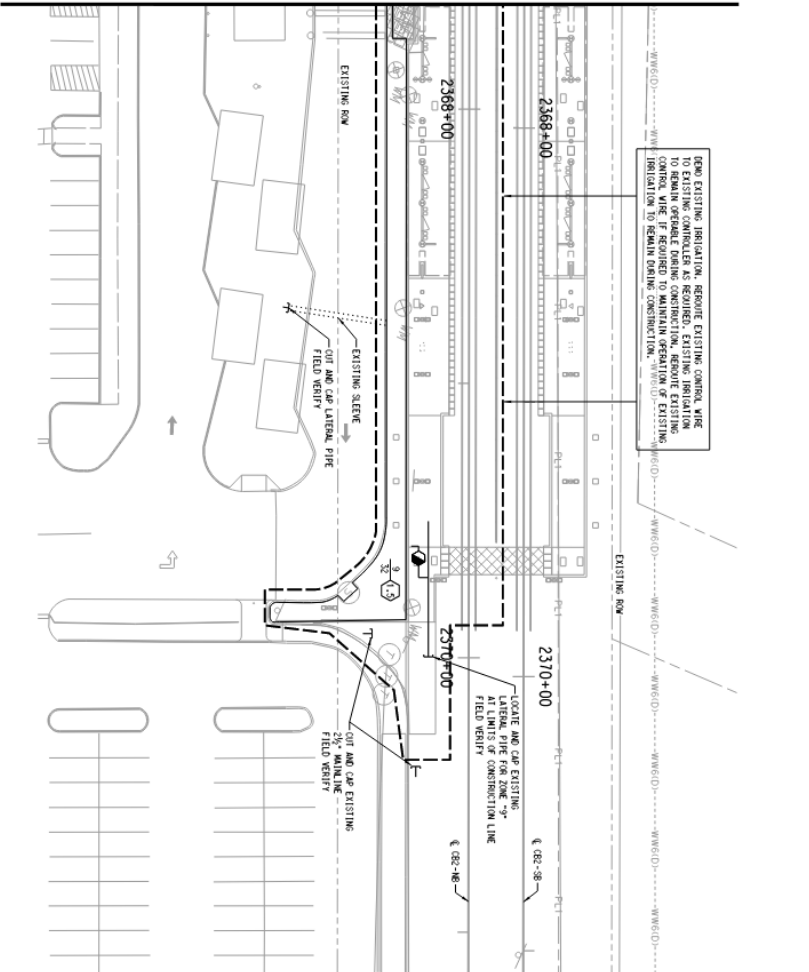
EXHIBIT A

16-NOV-2020 11:11
0802-LC1-6204.dwg

PC09-131 No. 040

SEE DWG No. LC1-6203

MATCH LINE



SCALE (FEET)
0 10 20 30

IRRIGATION PROTECTION LEGEND

- EXISTING ELECTRICAL CONTROL WIRE
- ▬ EXISTING CONTROL WIRE
- ▬ EXISTING ELECTRICAL CONTROL WIRE
- ▬ EXISTING CONTROL WIRE
- ▬ EXISTING LATERAL PIPE
- ▬ EXISTING MAINLINE PIPE
- ▬ EXISTING SLEEVES

NOTES:

1. FIELD BOUND LIMITS OF IRRIGATION PROTECTION TO REMAIN OPERATE DURING CONSTRUCTION, REMOVE EXISTING CONTROL WIRE IF REQUIRED TO MAINTAIN OPERATION OF EXISTING IRRIGATION TO REMAIN DURING CONSTRUCTION.
2. DURING ALL PHASES OF CONSTRUCTION, PROTECT AND MAINTAIN IRRIGATION TO REMAIN OPERATE DURING CONSTRUCTION, REMOVE EXISTING CONTROL WIRE IF REQUIRED TO MAINTAIN OPERATION OF EXISTING IRRIGATION TO REMAIN DURING CONSTRUCTION.
3. SEE DWG No. LC1-6203 FOR IRRIGATION NOTES.
4. SEE DWG No. LC1-6204 AND LC1-6205 FOR CONNECTIONS TO, AND MODIFICATIONS OF THE EXISTING IRRIGATION.
5. SEE DWG No. LC1-6206 FOR THE KEY SITE IMPROVEMENTS.

IRRIGATION PROTECTION AND REMOVAL PLAN
SCALE: 1"=20'-0"

REV	DATE	DESCRIPTION	BY	CHK	APP

JACOBS <small>INCORPORATED IN THE STATE OF TEXAS</small> 1800 WEST END AVENUE, SUITE 100 ADDISON, TEXAS 75001-4011 PHONE: (972) 440-0000 FAX: (972) 440-0001 WWW.JACOBS.COM	ANDERSON HERSCOV		CAES <small>CONSTRUCTION ADMINISTRATION ENGINEERS</small> 1111 WEST END AVENUE, SUITE 100 ADDISON, TEXAS 75001-4011 PHONE: (972) 440-0000 FAX: (972) 440-0001 WWW.CAES-TEXAS.COM

PROJECT	DATE
COTTON BELT REGIONAL RAIL	11-19-20
LINE SECTION CB-1	5.20.20
ADDISON STATION	6.00.20
IRRIGATION PROTECTION	6.00.20
AND REMOVAL PLAN	6.00.20
SHEET 2 OF 2	6.00.20

CONTRACT SHEET No.	61 OF 61
CONTRACT	LC1-6204
PROJECT No.	LC1-6204
REV	0

DAEPT
RELEASED FOR CONSTRUCTION

DATE: _____
 DART DESIGN REVIEW MANAGER: _____

ANY REVIEW BY THE AUTHORITY IS FOR THE BENEFIT OF THE AUTHORITY ONLY, AND THE AUTHORITY'S STAMP DOES NOT CONSTITUTE THE AGENCY OR ACCEPTABILITY OF THE DESIGN OR DESIGN. THE DESIGN-BUILDER SHALL BE RESPONSIBLE FOR THE DESIGN AND SHALL BE RESPONSIBLE FOR ITS OBLIGATION TO COMPLY WITH ALL CONTRACT REQUIREMENTS.

EXHIBIT A

1029-821
18 960

PLANT AND MATERIAL LIST - ADDISON STATION

QTY	COMMON NAME / SCIENTIFIC NAME	SIZE	REMARKS	
TREES				
4	ORANGE PISTACHE / PISTACHIA GINERIS ORANGE PISTACHE / PISTACHIA GINERIS ORANGE PISTACHE / PISTACHIA GINERIS	4" CALIPER MIN 100 GAL	12'-14' HEIGHT, 8"-10" SPREAD, FULL, SINGLE STRAIGHT LEADER, SPECIALLY GROWN, MATCHED, TREE TRUNK TYPE 1	
SHRUBS, GROUNDCOVERS, PERENNIALS				
96	11% RED WICKA / HESPERALOE PAVITUBA	5 GAL	PLANT EACH SPECIES LISTED BELOW IN GROUPINGS OF 3 TO 7 THAT ARE PLACED RANDOMLY THROUGHOUT THE MIX.	
417	48% YELLOW WICKA / HESPERALOE PAVITUBA	5 GAL		
151	15% DESERT DUCK RED WICKA HESPERALOE PAVITUBA "MORNINGSTAR"	5 GAL		
113	13% PINK PARADE HESPERALOE / HESPERALOE PAVITUBA "PINK PARADE"	5 GAL		
113	13% PINK PARADE HESPERALOE / HESPERALOE PAVITUBA "PINK PARADE"	5 GAL		
157	OROPHEUS LIRIPEE / LIRIPEE SPICATA "OROPHEUS LIRIPEE"	4" POT		
40	BLUE ARROW BUSH / JARDONIA IMBRICATA "BLUE ARROW" "BLUE ARROW BUSH"	1 GAL		
TURF GRASS				
	BERMUDAGRASS / CYNODON DACTYLON COMMON OR CULTIVAR	SOLID 500		REFER TO SPECS, PROVIDED IN ILLUSTRATED AREAS, TIF 419 OR OTHER CULTIVAR AS APPROVED BY CORP
MATERIALS				
FIELD VERIFY	COMPOST	CY	ORGANIC, WELL-DECOMPOSED, AT TURF AREAS, TREES, AND PLANTING BEDS, REFER TO SPECS AND DETAILS	
FIELD VERIFY	MULCH (HARDWOOD)	CY	5" DEPTH TOPDRESSING AT TREES AND PLANTING BEDS, REFER TO SPECS AND DETAILS	
FIELD VERIFY	TOPSOIL	CY	REFER TO SPECS AND DETAILS FOR REFINES	
FIELD VERIFY	STEEL EROSION	LF	COMMERCIAL GRADE, COLOR BLACK, REFER TO SPECS AND DETAILS	
FIELD VERIFY	GRAVEL	CY	CRUSHED SILVERMIST AGGREGATE, 3/4" DEPTH, 3/4" TO 1/2" MIN SIZE, AS SPECIFIED BY AERIAL CEMENT STONE SPEC, 1A OR EQUAL, APPROVED BY CORP	

NOTE:
ADJUST PLANT SPACING TO ACHIEVE FULL COVERAGE AND THE QUANTITY OF PLANTS SPECIFIED ON THE PLANS. IF ADDITIONAL PLANTS ARE REQUIRED TO ACHIEVE FULL COVERAGE, THE CONTRACTOR SHALL BE RESPONSIBLE FOR OBTAINING PERMITS FOR INSTALLING PLANTS.

DAVEY RELEASED FOR CONSTRUCTION


DATE DECISION REVIEW MANAGER _____ DATE _____

ANY REVIEW BY THE AUTHORITY IS FOR THE BENEFIT OF THE AUTHORITY ONLY, AND THE AUTHORITY'S REVIEW DOES NOT CONSTITUTE AN ENDORSEMENT OF THE DESIGN OR RESPECTIVE LIABILITY FOR ANY ERRORS OR OMISSIONS OR OF ITS OBLIGATION TO COMPLY WITH ALL CONTRACT REQUIREMENTS.


CONTACT SHEET No. 67 OF 67


COTTON BELT REGIONAL RAIL
LINE SECTION CB-2
ADDISON STATION
PLANT AND MATERIAL LIST

CONTRACT No. C-203570-01
DWG No. LCB-6201



JACOBS
CONSTRUCTION SERVICES
10000 WEST 10TH AVENUE
DENVER, CO 80231





5000 E. UNIVERSITY AVENUE
DENVER, CO 80220