0 15' 30' 60' 90'
(IN FEET)

LEGEND

- AIRFIELD CONCRETE PAVEMENT (10" P-501 / 6" P-304 / 12" P-155)
- VEHICLE CONCRETE PAVEMENT (8" NCTCOG 303.3 CLASS P2 PCC / 8" NCTCOG 301.2 LIME)
- PROPOSED SIDEWALK (4" NCTCOG 303.3 CLASS A PCC)
- PROPOSED PAVEMENT DEMOLITION
- PROPOSED FIRE LANE
- FIRST FLOOR BUILDING OUTLINE FOR 4545 JIMMY DOOLITTLE DR
- X — EXISTING PERIMETER FENCE
- PROPOSED CHAIN-LINK PERIMETER FENCE
- PROPOSED ORNAMENTAL STEEL PERIMETER FENCE
- EXISTING DRAINAGE PIPES
- PROPOSED DRAINAGE PIPES
- TSA — TAXIWAY/TAXILANE SAFETY AREA
- TLOFA — TAXILANE OBJECT FREE AREA
- ROFA — RUNWAY OBJECT FREE AREA
- TOFA — TAXIWAY OBJECT FREE AREA
- W — WATERLINE
- SS — SANITARY SEWER
- ESMT — UTILITY EASEMENT
- G — GAS LINE
- UGE — UNDER GROUND ELECTRIC
- FO — COMMUNICATIONS LINE
- ROW — NTTA TUNNEL EASEMENT

NOTE:
HANDICAP PARKING IS PROVIDED IN ACCORDANCE WITH ADA STANDARDS.

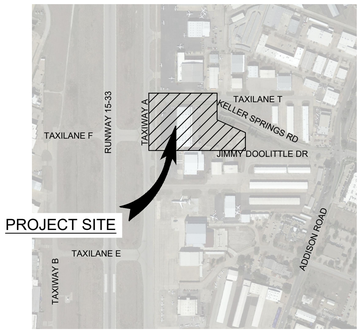

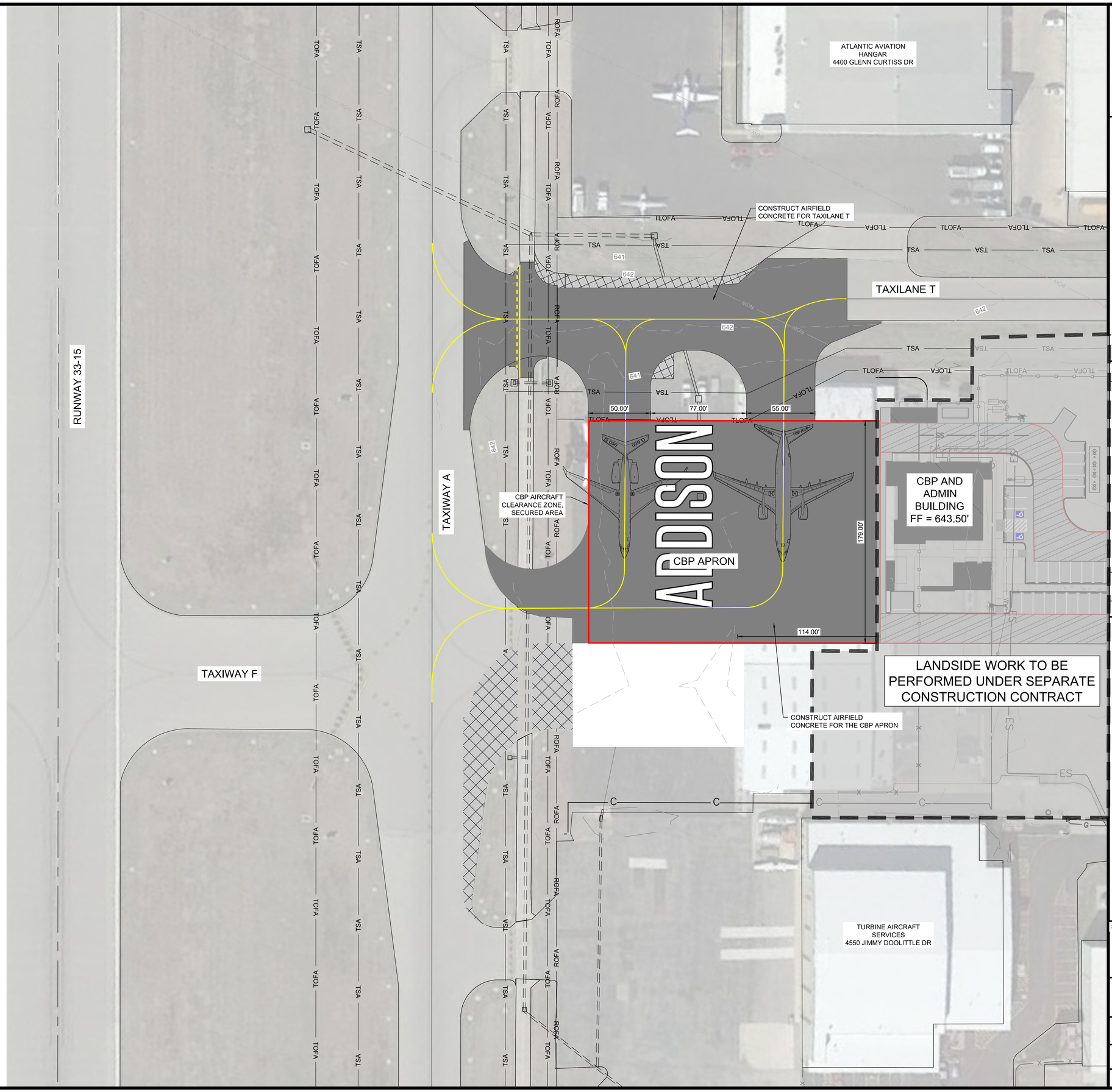

GARVER

© 2019 GARVER, LLC
THIS DOCUMENT, ALONG WITH THE IDEAS AND DESIGNS CONVEYED HEREIN, SHALL BE CONSIDERED INSTRUMENTS OF PROFESSIONAL SERVICE AND ARE PROPERTY OF GARVER, LLC. ANY USE, REPRODUCTION, OR DISTRIBUTION OF THIS DOCUMENT, ALONG WITH THE IDEAS AND DESIGN CONTAINED HEREIN, IS PROHIBITED UNLESS AUTHORIZED IN WRITING BY GARVER, LLC OR EXPLICITLY ALLOWED IN THE GOVERNING PROFESSIONAL SERVICES AGREEMENT FOR THIS WORK.

REV.	DATE	DESCRIPTION	BY

ADDISON AIRPORT

ADDISON AIRPORT
ADDISON, TEXAS

CUSTOMS AND BORDER PROTECTION FACILITY (AIRSIDE)

SITE PLAN - OPTION 2

JOB NO.: 17081101
DATE: SEPT. 2019
DESIGNED BY: KKR
DRAWN BY: KKR

BAR IS ONE INCH ON ORIGINAL DRAWING
0 1"
IF NOT ONE INCH ON THIS SHEET, ADJUST SCALES ACCORDINGLY.

DRAWING NUMBER
EX-A

SHEET NUMBER **1**

File: L:\2017\17081101 - ADS - FIS Facility Design\Drawings\ADS-FIS-G104-TW F Connector Geometry Options.dwg Last Save: 10/9/2019 4:31 PM Last saved by: SCAndrews
Last plotted by: Andrews, Sara C Plot Style: ---- Plot Scale: 1:6.919 Plot Date: 10/9/2019 5:22 PM Plotter used C:\Users\scandrews\appdata\roaming\autodesk\c3d 2017\enu\plotters\autocad.pdf (general documentation).pc3

0 15' 30' 60' 90'
(IN FEET)

LEGEND

- AIRFIELD CONCRETE PAVEMENT (10" P-501 / 6" P-304 / 12" P-155)
- VEHICLE CONCRETE PAVEMENT (8" NCTCOG 303.3 CLASS P2 PCC / 8" NCTCOG 301.2 LIME)
- PROPOSED SIDEWALK (4" NCTCOG 303.3 CLASS A PCC)
- PROPOSED PAVEMENT DEMOLITION
- PROPOSED FIRE LANE
- FIRST FLOOR BUILDING OUTLINE FOR 4545 JIMMY DOOLITTLE DR
- X — EXISTING PERIMETER FENCE
- PROPOSED CHAIN-LINK PERIMETER FENCE
- PROPOSED ORNAMENTAL STEEL PERIMETER FENCE
- EXISTING DRAINAGE PIPES
- PROPOSED DRAINAGE PIPES
- TSA — TAXIWAY/TAXILANE SAFETY AREA
- TLOFA — TAXILANE OBJECT FREE AREA
- ROFA — RUNWAY OBJECT FREE AREA
- TOFA — TAXIWAY OBJECT FREE AREA
- W — WATERLINE
- SS — SANITARY SEWER
- ESMT — UTILITY EASEMENT
- G — GAS LINE
- UGE — UNDER GROUND ELECTRIC
- FO — COMMUNICATIONS LINE
- ROW — NTTA TUNNEL EASEMENT

NOTE:
HANDICAP PARKING IS PROVIDED IN ACCORDANCE WITH ADA STANDARDS.

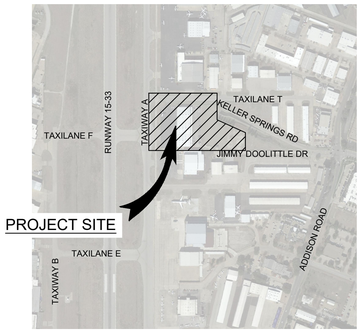

ATLANTIC AVIATION HANGAR
4400 GLENN CURTISS DR

CONSTRUCT AIRFIELD CONCRETE FOR TAXILANE T

TAXILANE T

RUNWAY 33-15

TAXIWAY A

TAXIWAY F

CBP AIRCRAFT CLEARANCE ZONE, SECURED AREA

CBP APRON

CBP AND ADMIN BUILDING
FF = 643.50'

LANDSIDE WORK TO BE PERFORMED UNDER SEPARATE CONSTRUCTION CONTRACT

CONSTRUCT AIRFIELD CONCRETE FOR THE CBP APRON

TURBINE AIRCRAFT SERVICES
4550 JIMMY DOOLITTLE DR

GARVER

© 2019 GARVER, LLC
THIS DOCUMENT, ALONG WITH THE IDEAS AND DESIGNS CONVEYED HEREIN, SHALL BE CONSIDERED INSTRUMENTS OF PROFESSIONAL SERVICE AND ARE PROPERTY OF GARVER, LLC. ANY USE, REPRODUCTION, OR DISTRIBUTION OF THIS DOCUMENT, ALONG WITH THE IDEAS AND DESIGN CONTAINED HEREIN, IS PROHIBITED UNLESS AUTHORIZED IN WRITING BY GARVER, LLC OR EXPLICITLY ALLOWED IN THE GOVERNING PROFESSIONAL SERVICES AGREEMENT FOR THIS WORK.

REV.	DATE	DESCRIPTION	BY

ADDISON AIRPORT

ADDISON AIRPORT
ADDISON, TEXAS

CUSTOMS AND BORDER PROTECTION FACILITY (AIRSIDE)

SITE PLAN - OPTION 2

JOB NO.: 17081101
DATE: SEPT. 2019
DESIGNED BY: KKR
DRAWN BY: KKR

BAR IS ONE INCH ON ORIGINAL DRAWING
0 1"
IF NOT ONE INCH ON THIS SHEET, ADJUST SCALES ACCORDINGLY.

DRAWING NUMBER
EX-B

SHEET NUMBER **2**

File: L:\2017\17081101 - ADS - FIS Facility Design\Drawings\ADS-FIS-G104-TW F Connector Geometry Options.dwg Last Save: 10/9/2019 4:31 PM Last saved by: SCAndrews
Last plotted by: Andrews, Sara C Plot Style: ---- Plot Scale: 1:6.919 Plot Date: 10/9/2019 5:24 PM Plotter used: C:\Users\scandrews\appdata\roaming\autodesk\c3d 2017\enu\plotters\autocad.pdf (general documentation).pc3