

Figure 62-289.7

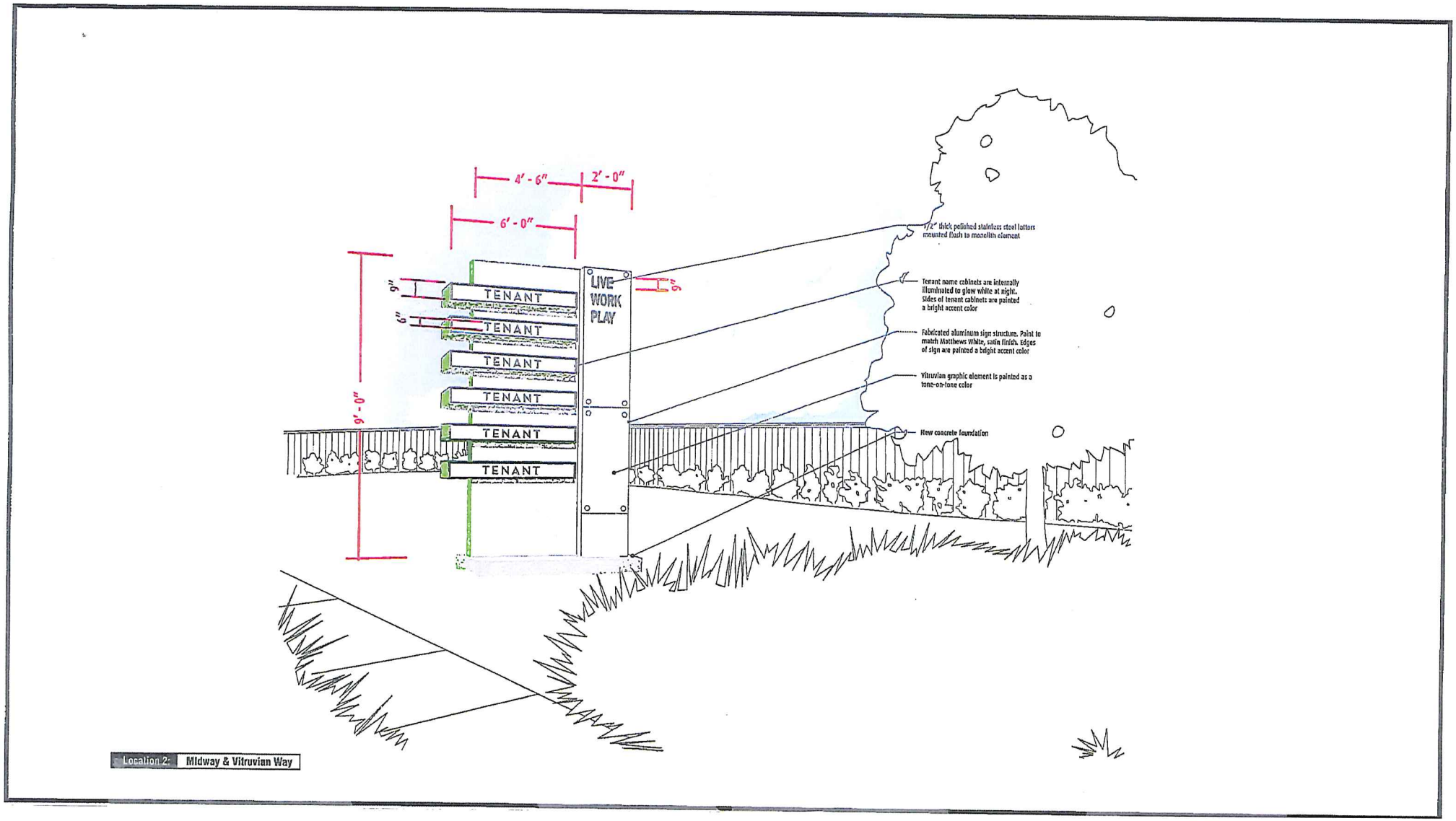

Figure 62-289.7B

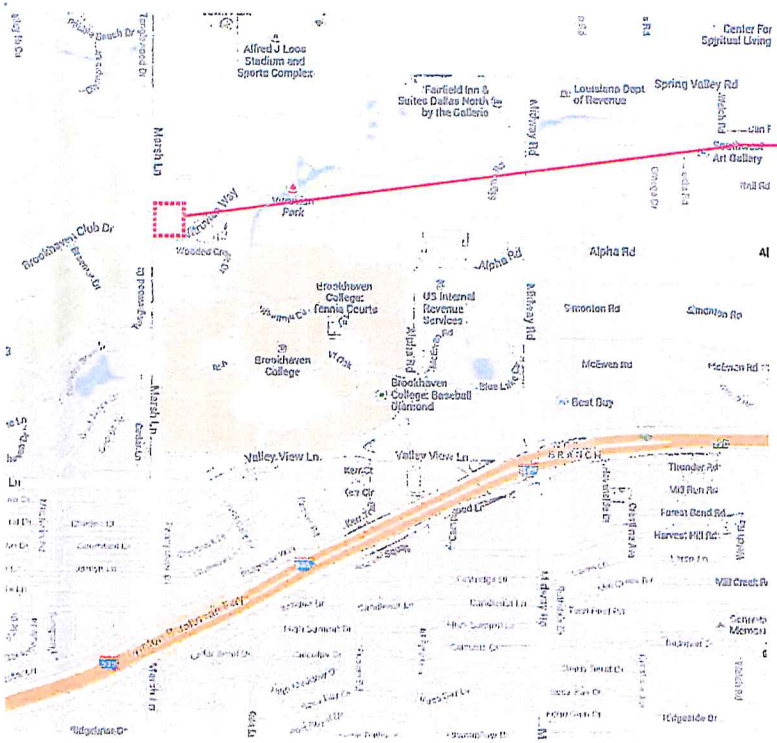

Location 1: Vicinity Map

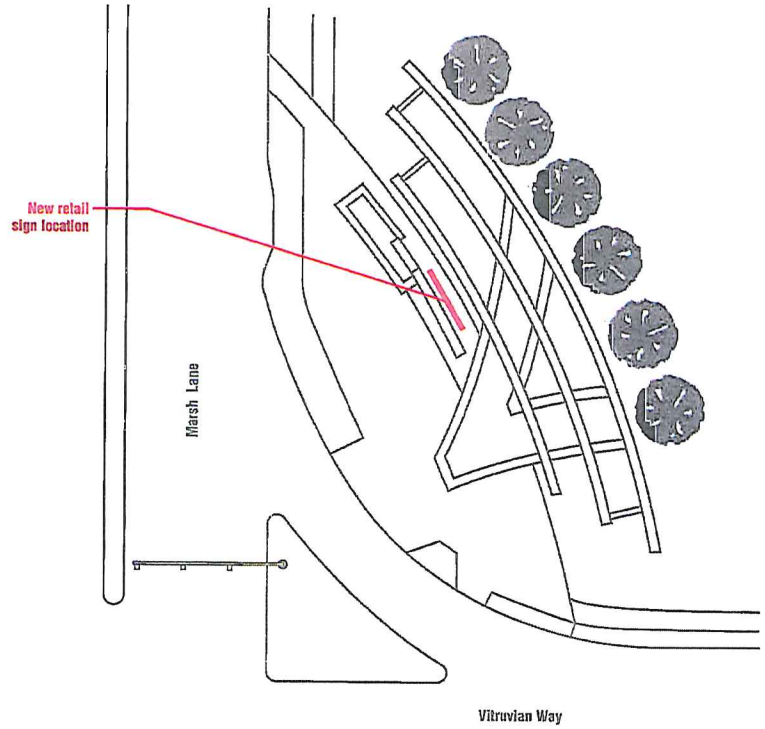

Location 1: Marsh & Vitruvian Way

Figure 62-289.8

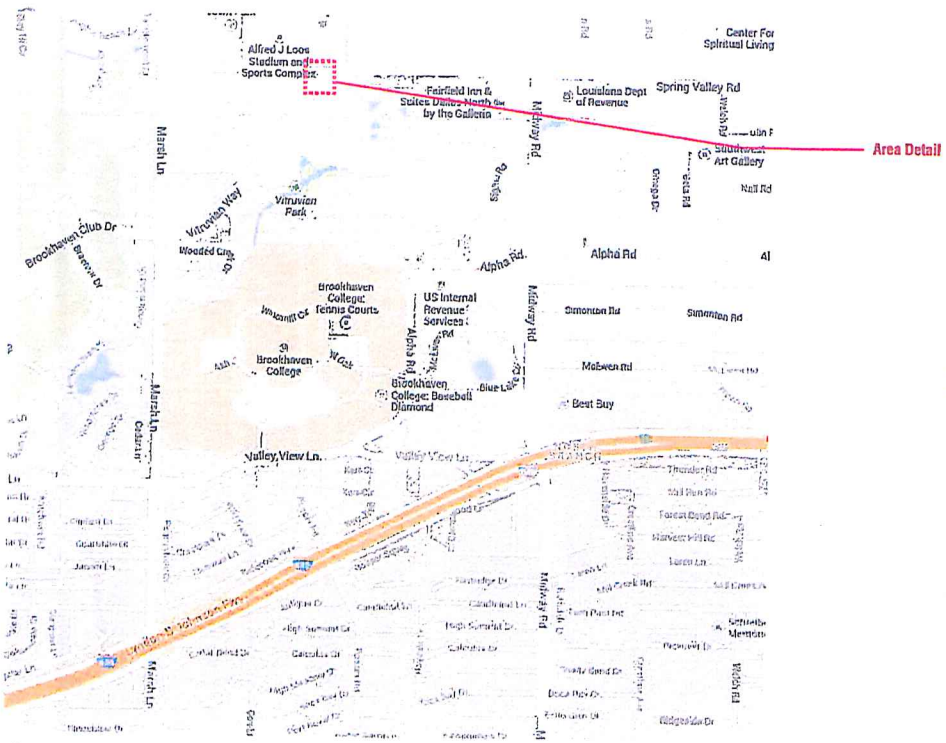

Location 2: Vicinity Map

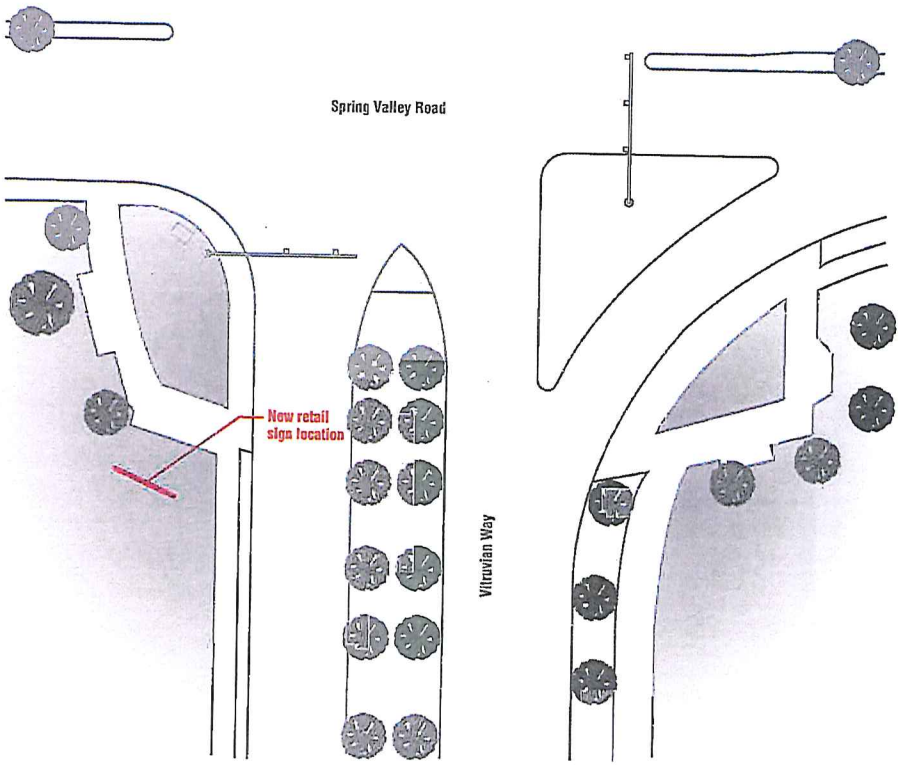

Location 2: Midway & Vitruvian Way

Figure 62-289.8B